
















# MOUNT LAUREL TOWNSHIP ZONING MAP

PREPARED BY ALBERTS GROUP  
2011-2016-2021  
SCHEDULE 1 - ZONING BY-LAW

## Legend

-  B Business
-  NC Neighborhood Commercial
-  MCD Major Commercial District
-  O-2 Office
-  O-3 Office Residential
-  I Industry
-  SRI Specially Restricted Industry
-  PUD Planned Unit Development
-  R-1 Residential
-  R1D Residential
-  R-2 Residential
-  R-3 Residential
-  R-4 P A R C
-  R-8 Residential
-  ORC Outdoor Recreation Conservation

